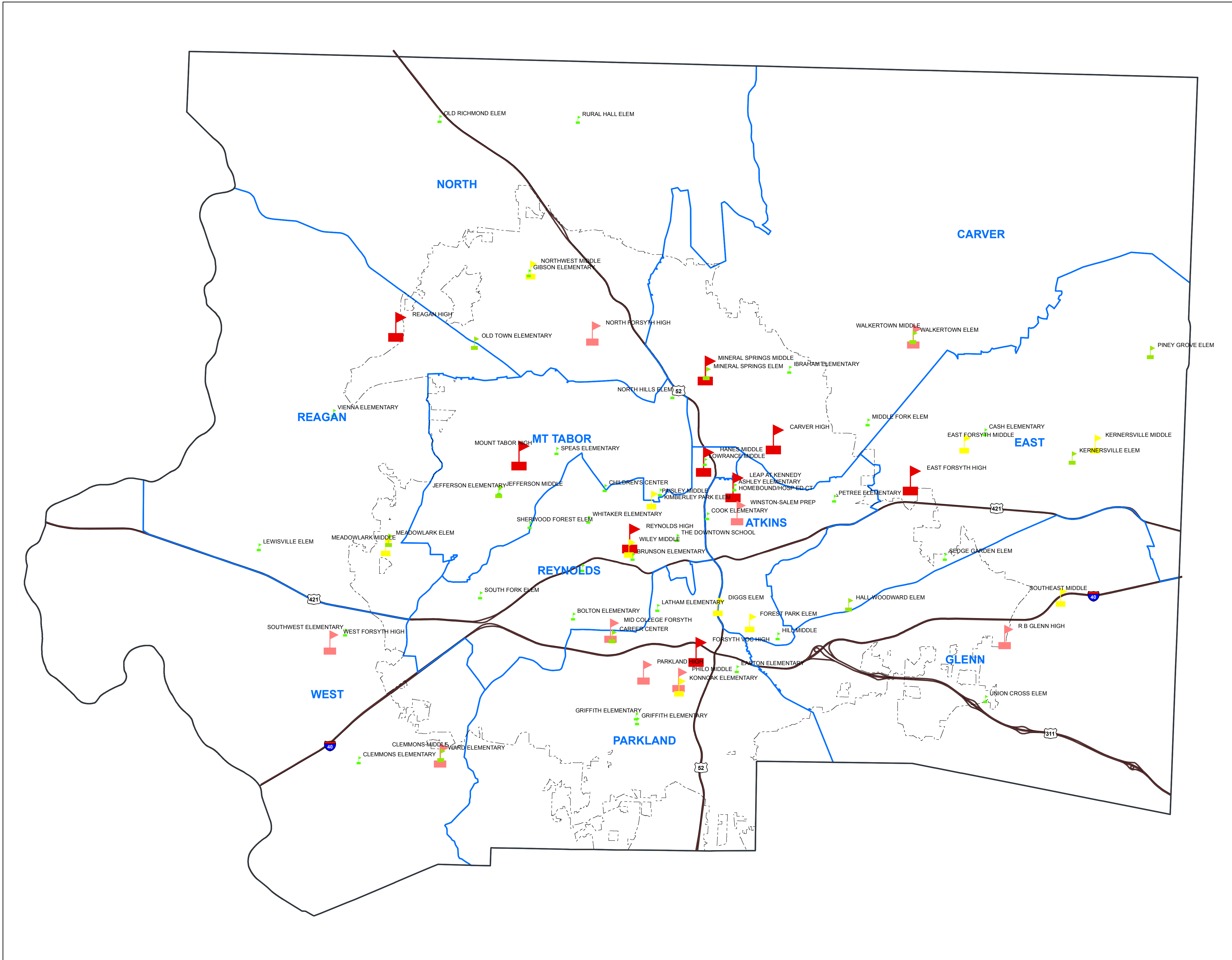


# VIOLENCE IN WINSTON-SALEM FORSYTH COUNTY SCHOOLS



**LEGEND**

**POPULATED PLACES**

- Densely built-up areas
- Sparsely to moderately built-up areas

**ROADS**

- Interstate
- Primary Road
- Secondary Road
- Tertiary Road
- Unimproved Road

**Route marker:** Interstate, Federal, State

**RAILROADS**

- Normal Gauge 1.44 m
- Single Track
- Multiple Track

**BOUNDARIES**

- State
- County

**Legend**

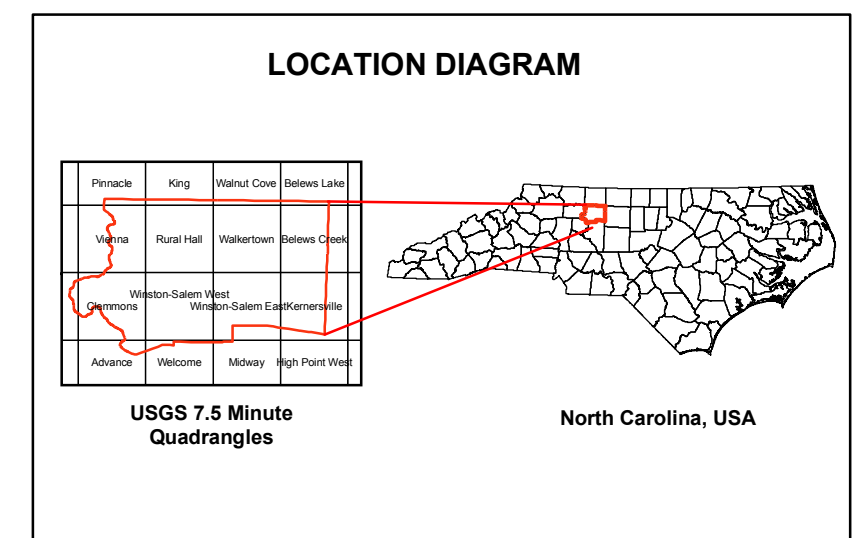
**Violent Acts / 1000 pupils**

- 0.00
- 0.01 - 2.83
- 2.84 - 6.38
- 6.39 - 21.25
- 21.26 - 78.74

Winston-Salem


High School District

This map represents the number of violent acts on school grounds in Winston-Salem Forsyth County Schools for the 2006 - 2007 school year. During this school year, North Carolina schools reported 11,013 acts of crime and violence among the system's 1.4 million students. This total correlates to 7.77 acts per 1,000 students, a decrease from 2005-06 when that number was 7.90 acts per 1,000 students. Forty percent, or 1,004 schools, of all schools reported no acts of crime or violence and 72 percent, or 1,812 schools, of all schools reported five or fewer acts last year. For Forsyth County, 492 individual acts were reported for a rate of 9.8 acts per 1,000 students. Data were provided by Department of Instruction, State Board of Education.

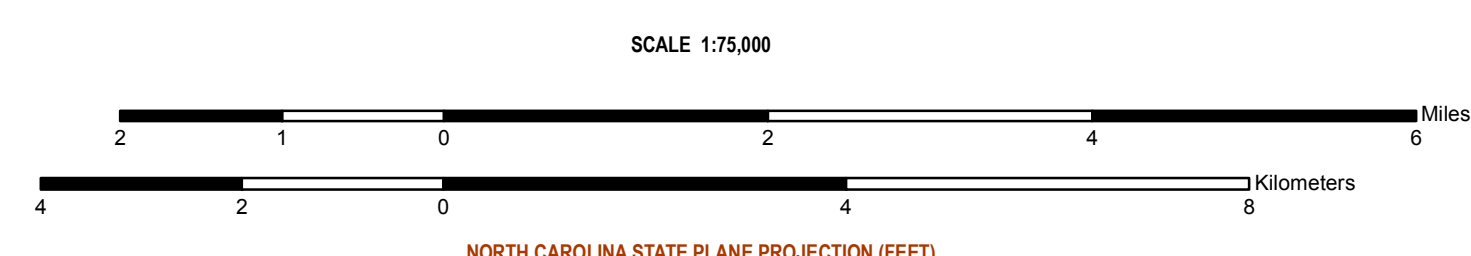


**Transforming Communities Research Laboratory**

tcri@wssu.edu  
336-779-7310  
336-779-7303



SPHEROID: GEOCENTRIC REFERENCE SYSTEM 1980  
PROJECTION: NORTH CAROLINA STATE PLANE  
CENTRAL MERIDIAN: 79° 00' 00" W LONGITUDE  
LATITUDE OF ORIGIN: 36° 40' 00" N LATITUDE  
STANDARD PARALLEL 1: 36° 40' 00" N LATITUDE  
STANDARD PARALLEL 2: 36° 40' 00" N LATITUDE  
VERTICAL DATUM: 1985 ADAPTABLE  
HORIZONTAL DATUM: NORTH AMERICAN DATUM 1983  
LINEAR UNIT: FEET  
PREPARED BY: TRANSFORMING COMMUNITIES RESEARCH LABORATORY  
PUBLISHED BY: UNPUBLISHED



This map was produced by the Transforming Communities Research Laboratory at the Center for Community Safety in Winston-Salem, North Carolina.

Source(s): Forsyth County GIS  
NC Department of Instruction  
ESRI GIS Data

Not all data layers represented maintain the same accuracy level, therefore the map scale applied does not necessarily equate to the implied horizontal and vertical positional accuracy.